

Shimamoto Town Evacuation Site Map





List of Evacuation Sites

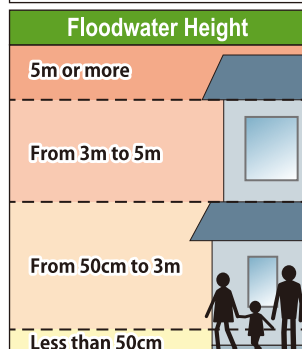
No.	Facility name	Flood	Landslide Disaster	Earthquake	Large-Scale Fire Disaster	No.	Facility name	Flood	Landslide Disaster	Earthquake	Large-Scale Fire Disaster
Shelters						Shelters					
1	Municipal Nursery No.2		○	○		28	Ryokuchi Park Residents Assembly Hall		○	○	
2	Municipal Elementary School No.1		○	○	○	29	Prefectural Shimamoto Egawa Residents Assembly Hall		○	○	
3	Hirose Community Center	○	○			30	Wakayamadai Assembly Hall	○	○		
4	Education Center		○			31	Wakayamadai Residents Assembly Hall No. 2	○	○		
5	Municipal Human Rights Center		○	○		32	Wakayamadai Residents Assembly Hall No. 3	○	○		
6	Unilife Yamazaki II Assembly Hall		○	○		33	Takahama Nishi Neighborhood Council Hall		○		
7	Yamazaki Community Center	○	○			Temporary Evacuation Areas					
8	Community Center No.2		○	○		1	Municipal Elementary School No.1 Grounds		○	○	○
9	Todayji Neighborhood Council Hall	○		○		2	Todayji Park			○	○
10	Todayji San-chome Neighborhood Council Hall	○	○	○		3	Municipal Elementary School No.2 Grounds	○	○	○	○
11	Commerce and Industry Meeting Hall	○	○	○		4	Municipal Junior High School No.2 Grounds	○	○	○	○
12	Municipal Elementary School No.2	○	○	○	○	5	Wakayamadai Park	○		○	○
13	Municipal Junior High School No.2	○		○	○	6	(Temporary) Hansaka Park			○	○
14	Shakudai Public Hall	○				7	Yamazaki Pump Station			○	○
15	Waste Disposal Center	○		○		8	Municipal Elementary School No.3 Grounds			○	○
16	Osawa Assembly Hall	○				9	Prefectural Shimamoto High School Grounds	○		○	○
17	Goshonouchi Neighborhood Council Hall	○	○	○		10	Fureai Center	○	○	○	○
18	Fureai Center	○	○	○	○	11	Municipal Junior High School No.1 Grounds		○	○	○
19	Municipal Gymnasium	○	○			12	Municipal Elementary School No.4 Grounds		○	○	○
20	Sakurai Public Hall	○	○	○	○	13	Egawa Park			○	○
21	Municipal Elementary School No.3		○	○	○	14	Sakurai Plant of Toppan Forms Kansai Co., Ltd.		○		○
22	Municipal Kindergarten No.1		○	○		15	Yamabuki Park Site		○	○	○
23	Prefectural Shimamoto High School	○		○	○	16	Geo Hankyu Minase Heart Square	○			
24	Municipal Junior High School No.1		○	○	○	Open Evacuation Areas					
25	Municipal Elementary School No.4		○	○	○	1	Yodogawa Riverside Park			○	○
26	Takahama Public Hall		○			2	Minasegawa Ryokuchi Park			○	○
27	Sakuraidai Neighborhood Council Hall	○	○	○							

* The opening of evacuation sites may differ depending on damage conditions from disasters.



Map Key

Flooding area and depth of flooding


	5m or more
	From 3m to 5m
	From 50cm to 3m
	Less than 50cm



Inundation hazard areas at risk of housing collapse

	Flood flow
	Riverbank erosion

Dangerous area(s) at times of heavy rain

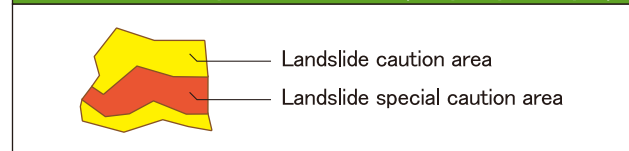
	Underpass
---	-----------

Road

	Major arterial road
	Major trunk road

Landslide disasters

Landslide caution/special caution area (steep slope collapse)



Mudslide caution/special caution area

